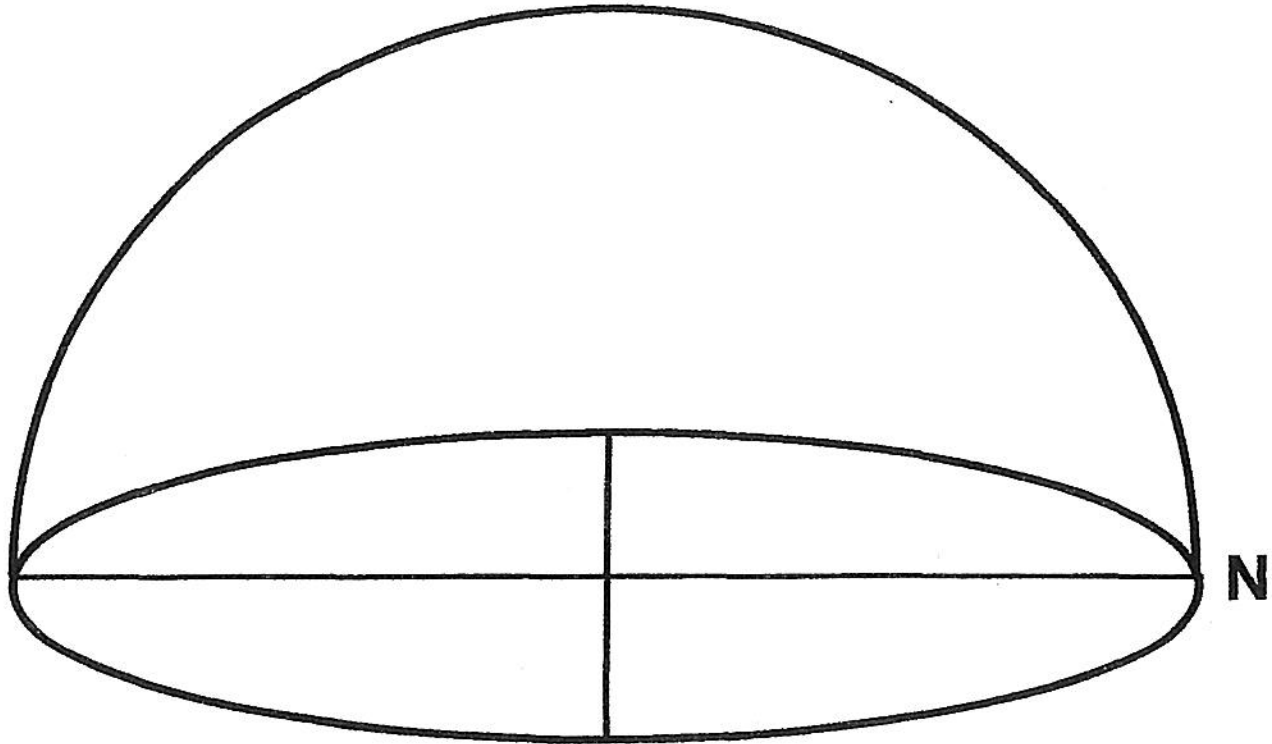


Top Ten Diagrams

#1) Celestial Sphere Diagram

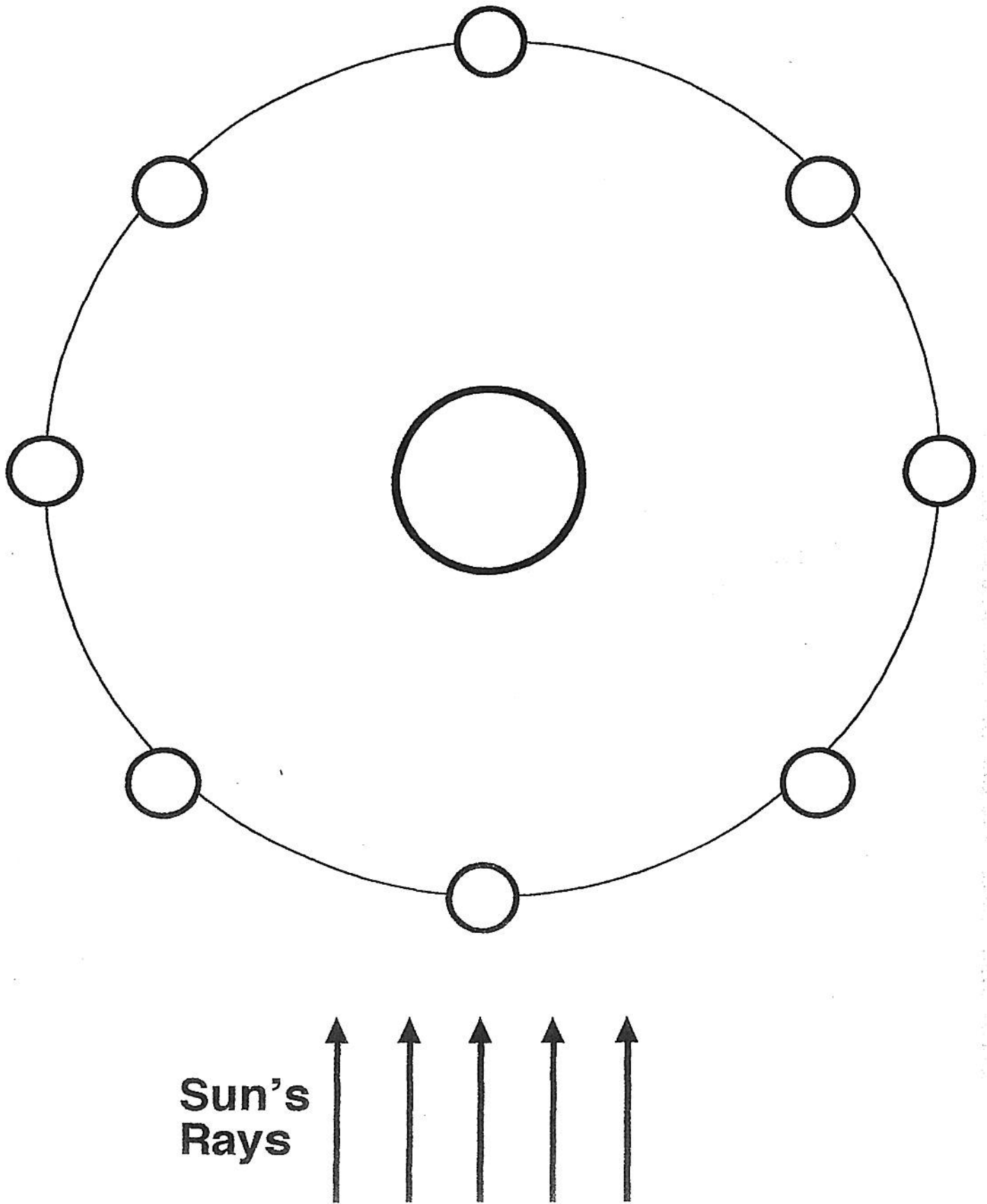
40° North



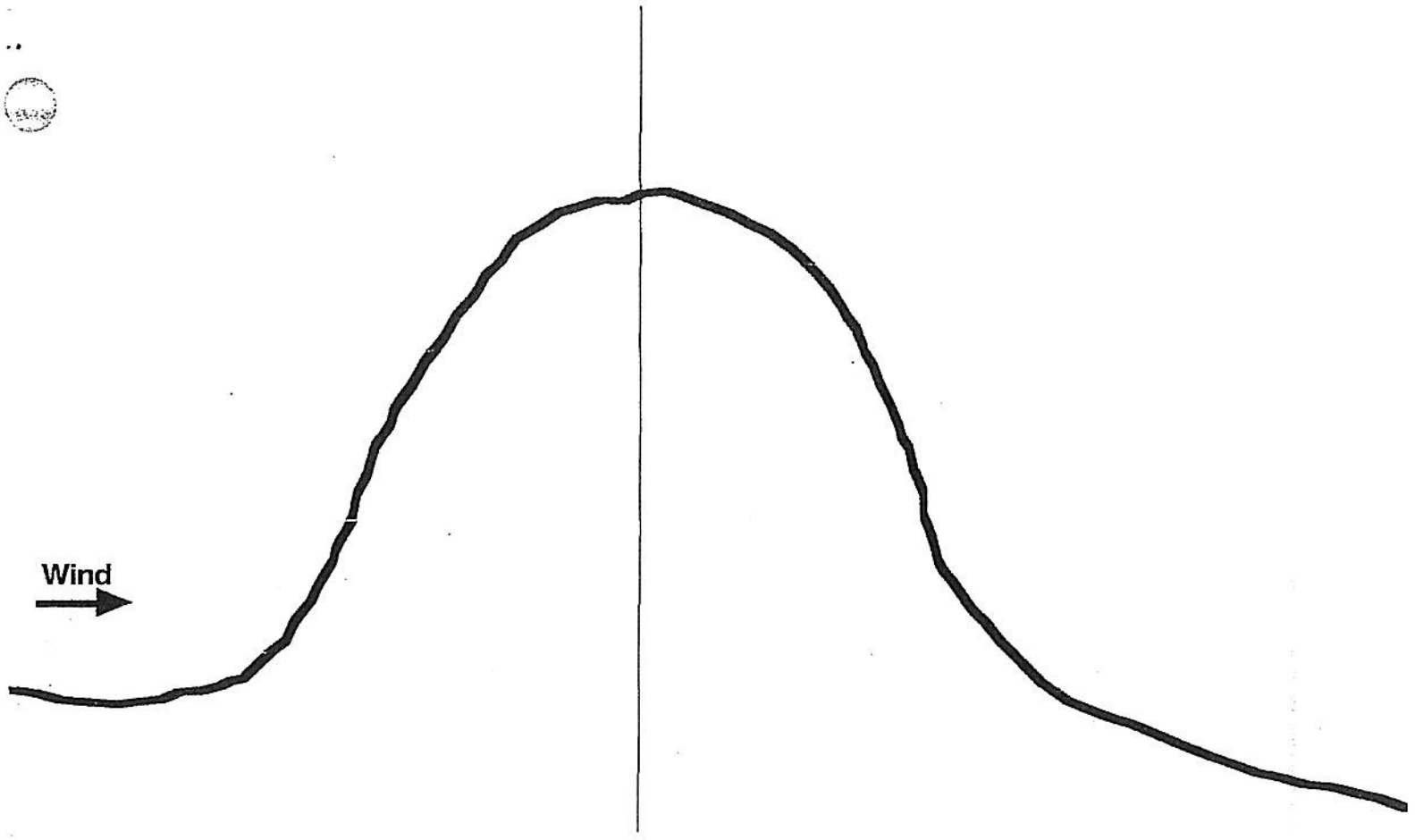
Label

Zenith
Horizon
All Directions
Location of Polaris
Path of the sun on
12/21
Equinox
6/21
Sunrise on March 21st
Sunset on June 21st
Noon sun on December 21st
Draw the sun on the path for Sept
23 at 3:00 PM

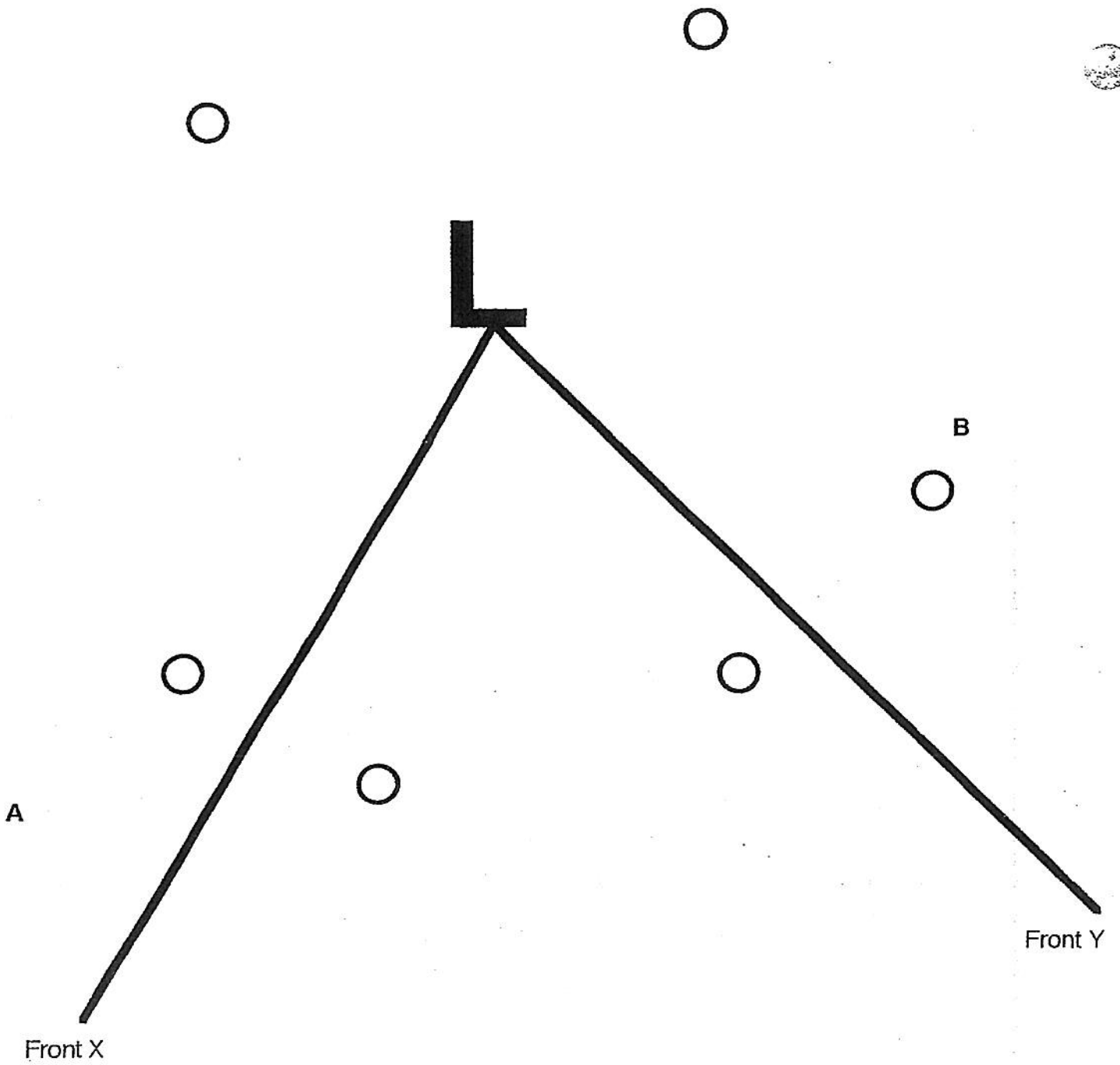
#2) Phases of the Moon



#3 Orographic Effect



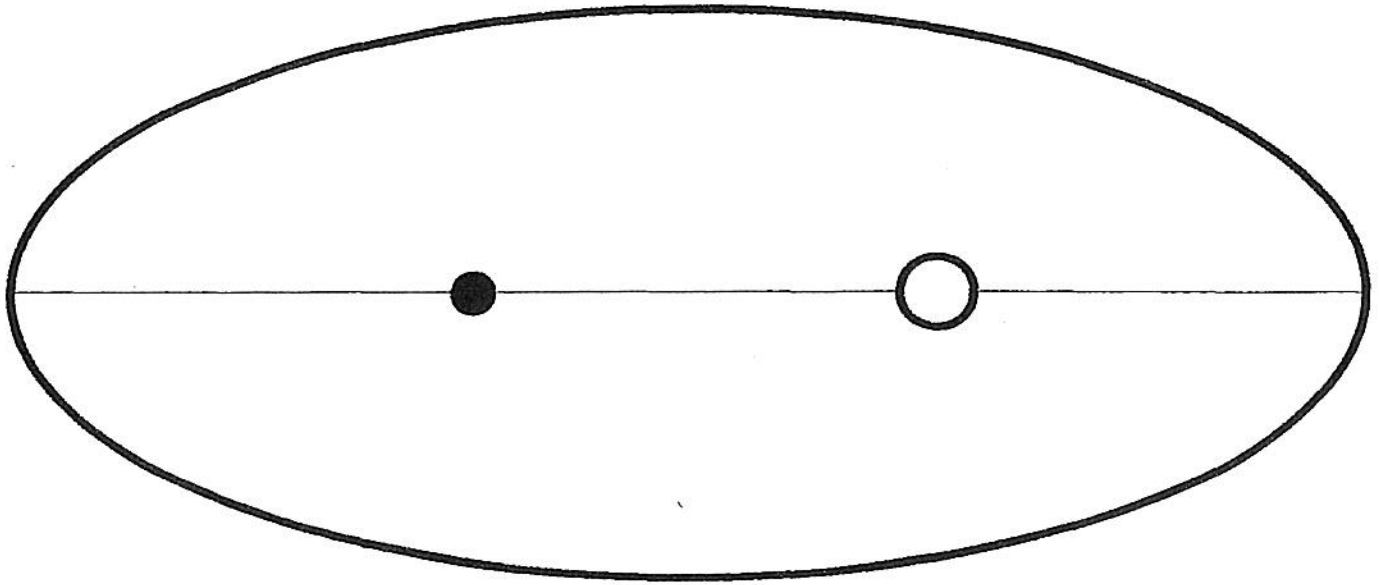
#4 Low Pressure cyclone and fronts



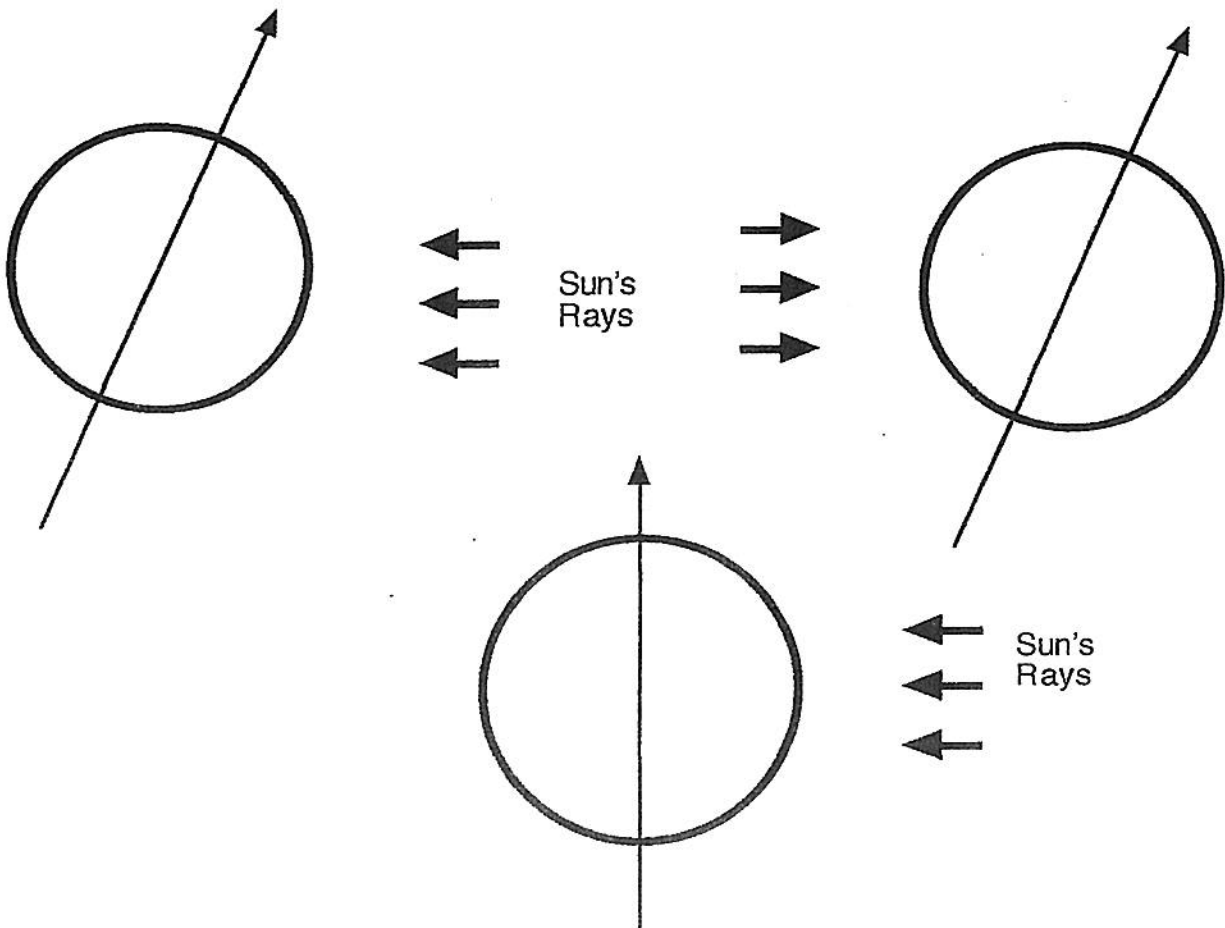
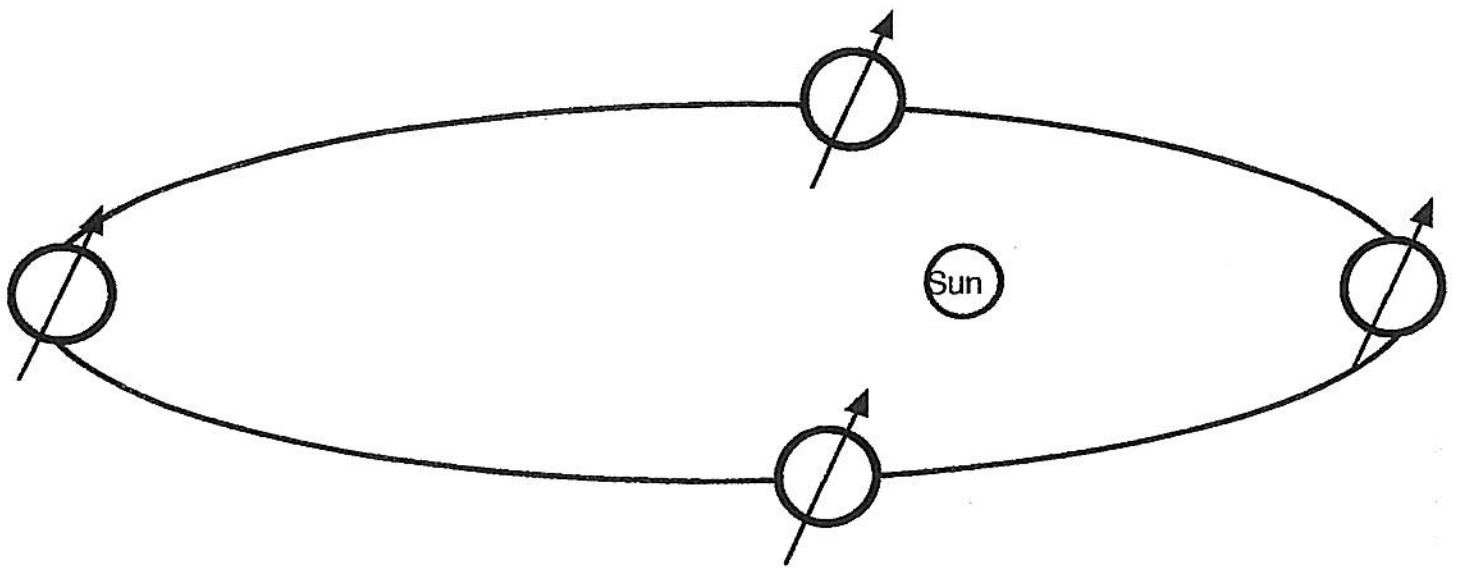
A

B

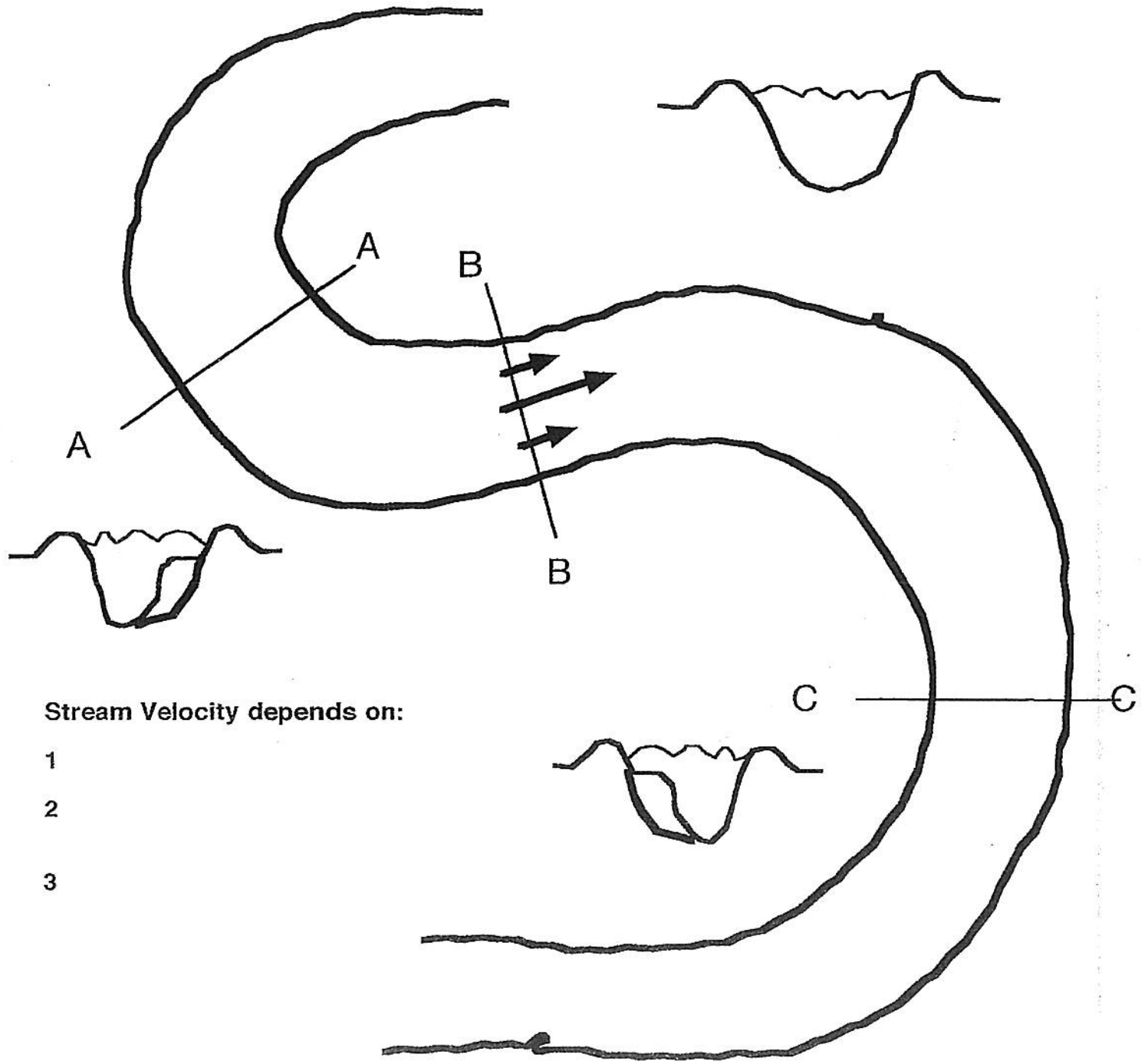
#5 Elliptical Orbits



#6 Earth's Orbit



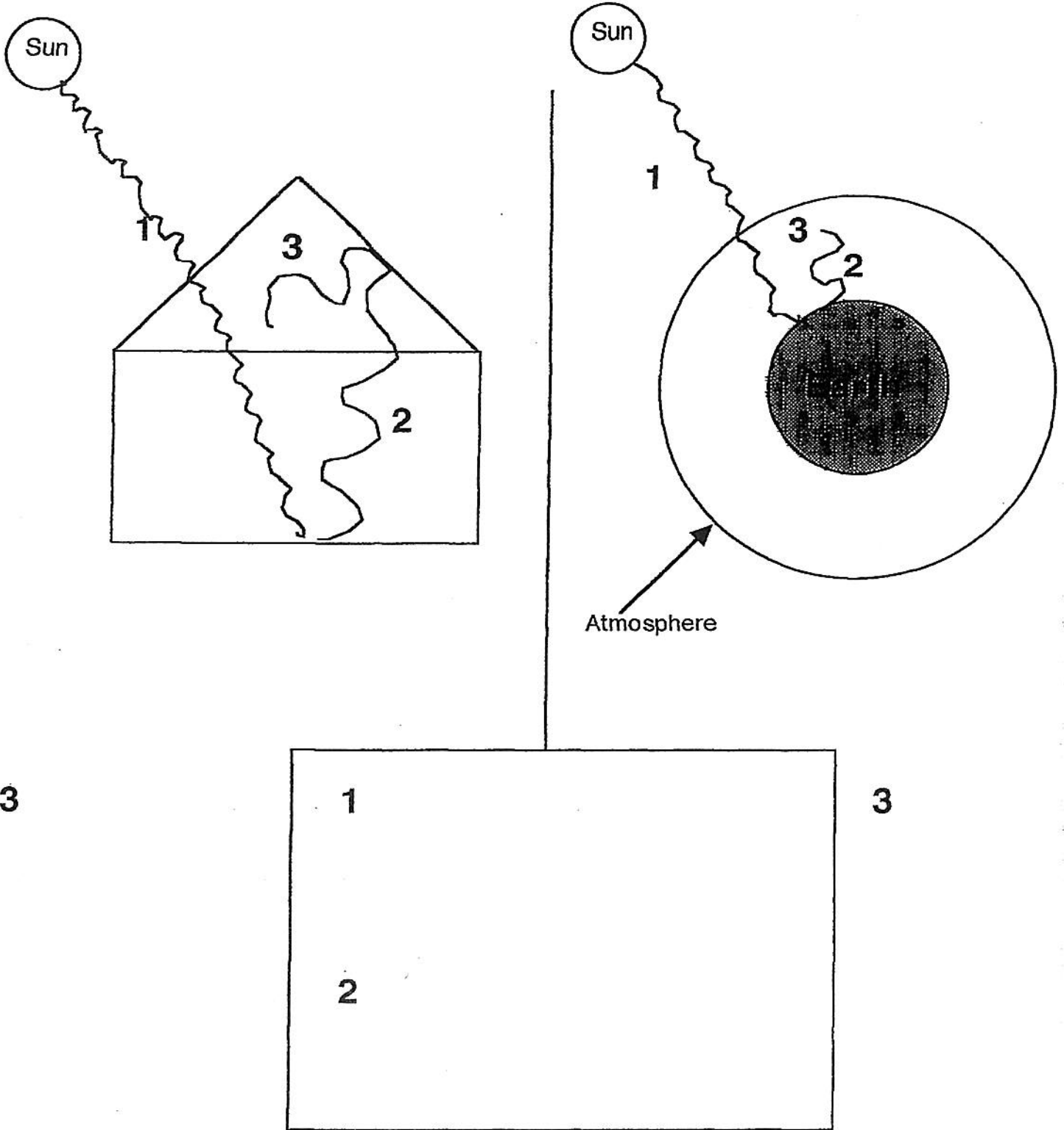
#7 Streams and Meanders



Stream Velocity depends on:



- 1
- 2
- 3

#8 Greenhouse Effect

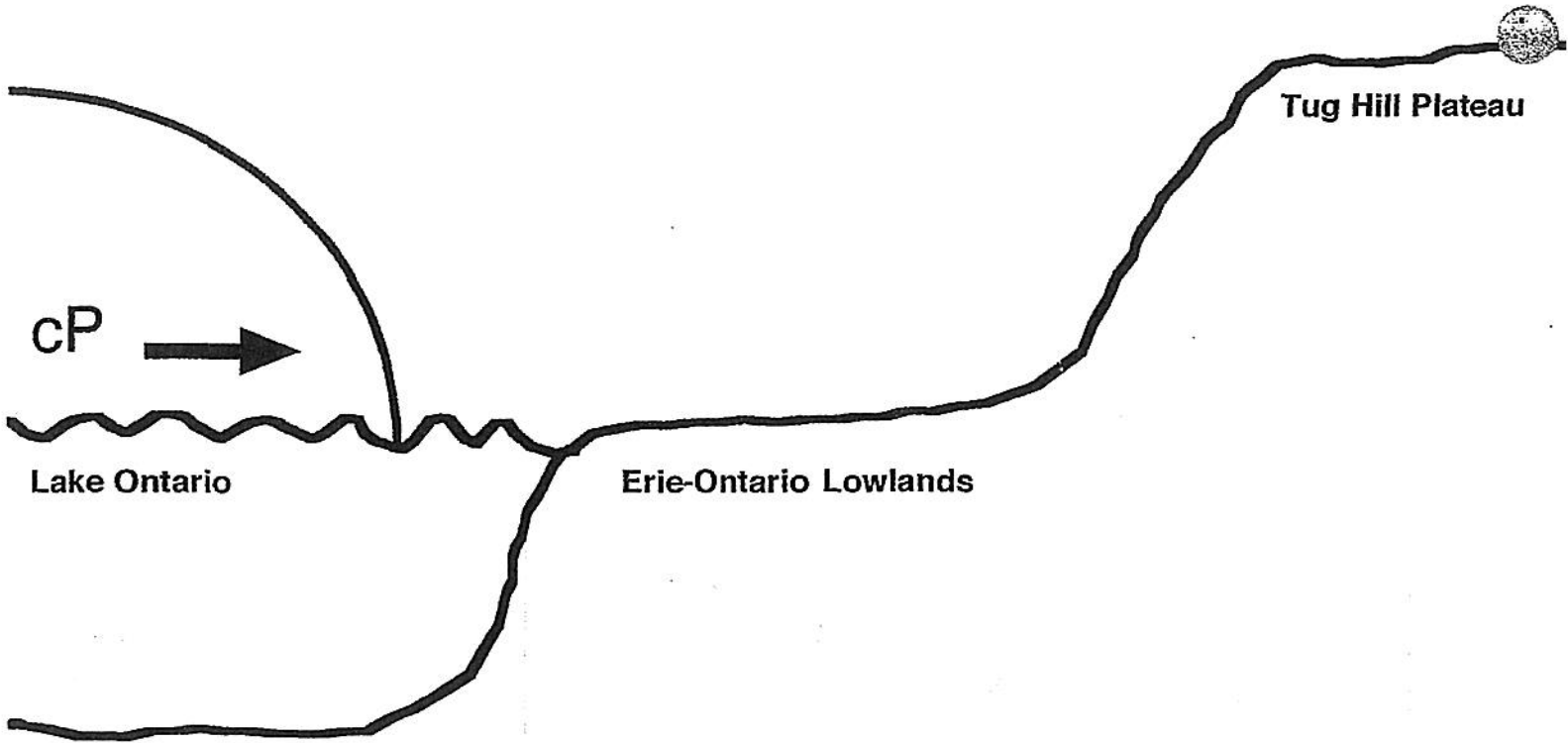


#9 Sea Breeze - Land Breeze

Caused by -



#10 Lake Effect Snow



Stream Flow

